

NOAA Nautical Charting Calendar

New Edition of U.S. Chart No.1

U.S. Chart No.1, *Nautical Chart Symbols, Abbreviations and Terms*, is an essential aid for new chart users and a useful reference for all mariners. The latest version, Edition 11, is now available for free download over the Internet. The National Oceanic and Atmospheric Administration (NOAA) and the National Geospatial-Intelligence Agency (NGA) jointly produce U.S. Chart No. 1.


The new edition updates the descriptions and depictions of the basic nautical chart elements and symbols used on nautical charts produced by NOAA and NGA. The document also shows the “INT1” symbols described in the *Chart Specifications of the IHO* published by the International Hydrographic Organization. It supersedes the previous edition of the U.S. Chart No. 1, published in November 1997.

The document, in PDF format, may be downloaded from the “U.S. Chart No. 1” page of the NOAA Office of Coast Survey website at <http://www.nauticalcharts.noaa.gov/mcd/chartno1.htm>.

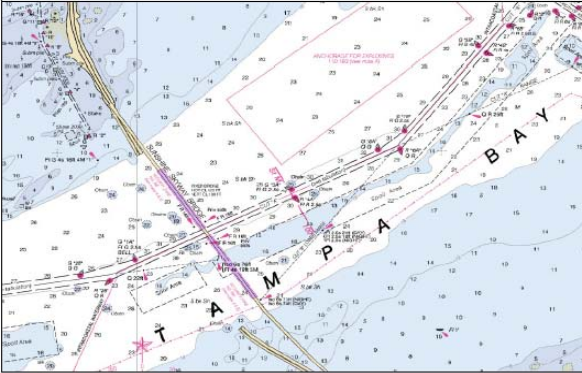
Preparations for Edition 12 are already underway and publication anticipated within the next 12 months. Edition 12 will feature the addition of the symbols specified by the IHO for the portrayal of Electronic Navigational Chart (ENC) data on Electronic Chart

Chart No. 1



UNITED STATES OF AMERICA



Nautical Chart Symbols, Abbreviations and Terms



Eleventh Edition
November 2011

		January 2012					
Sunday	Monday	Tuesday	Wednesday	Thursday	Friday	Saturday	
1	2	3	4	5	6	7	
8	9	10	11	12	13	14	
15	16	17	18	19	20	21	
22	23	24	25	26	27	28	
29	30	31	Prepared by the Office of Coast Survey, National Ocean Service, NOAA, www.NauticalCharts.NOAA.gov , 1-301-713-2770. Note: Add your information to the Calendar using Adobe Reader 7 or later. The tools are found at the Tools -> Commenting, and Tools -> Drawing Markup				